















CHARACTER ANALYSIS KEY

EXISTING CONSERVATION AREA BOUNDARY	
PROPOSED EXTENSIONS TO THE CONSERVATION AREA	IN 
SCHEDULED ANCIENT MONUMENT	
AREAS OF ARCHAEOLOGICAL SIGNIFICANCE	
INDIVIDUALLY LISTED BUILDINGS/STRUCTURES	
OTHER INDIVIDUALLY LISTED FEATURES	
Walls/railings	+
Tombstone	G
Gazebos	B
Bridge	P
Plaque	W
War Memorial	TK
Telephone Kiosk	M
Milestone Marker	R
LISTED BUILDINGS 'AT RISK' OR POTENTIALLY AT RISK IN NEED OF REPAIR / REFURBISHMENT	
IMPORTANT BUILDINGS IN THE CURTILAGES OF LISTED BUILDINGS	
UNLISTED BUILDINGS THAT MAKE AN IMPORTANT ARCHITECTURAL OR HISTORIC CONTRIBUTION	
OTHER DISTINCTIVE FEATURES THAT MAKE AN IMPORTANT ARCHITECTURAL OR HISTORIC CONTRIBUTION	
Walls/railings	+
Tombstones	B
Bridges	S
Street signs	S
IMPORTANT OPEN SPACES (Including Tudor Square)	SQ 
IMPORTANT WATER FEATURES	
GENERAL LOCATION OF IMPORTANT TREES/HEDGEROWS	
WILDLIFE SITE	WS
IMPORTANT HISTORIC PARK AND GARDEN	HPG
IMPORTANT VIEWS	
LARGE SCALE SITES THAT DETRACT	DS
OTHER ELEMENTS OUT OF CHARACTER WITH THE CONSERVATION AREA	D
LARGE SCALE NEUTRAL AREA OF MODERN DEVELOPMENT THAT WOULD BENEFIT FROM LANDSCAPE IMPROVEMENTS	MANE